

Natural Resource Damage Assessment and Restoration - Saginaw and Tittabawassee Rivers

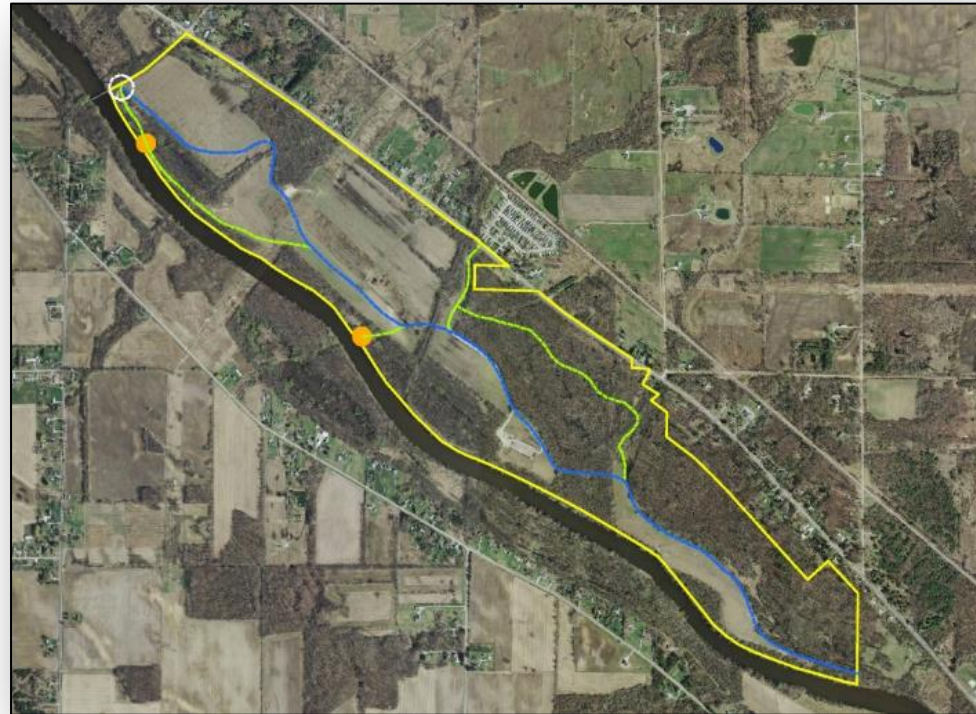
Restoration Update


July 24, 2024
Kaylyn Flanigan
U.S. Fish and Wildlife Service
Tittabawassee River Trustee Council
Saginaw River and Bay Trustee

Tittabawasse River Floodplain Restoration



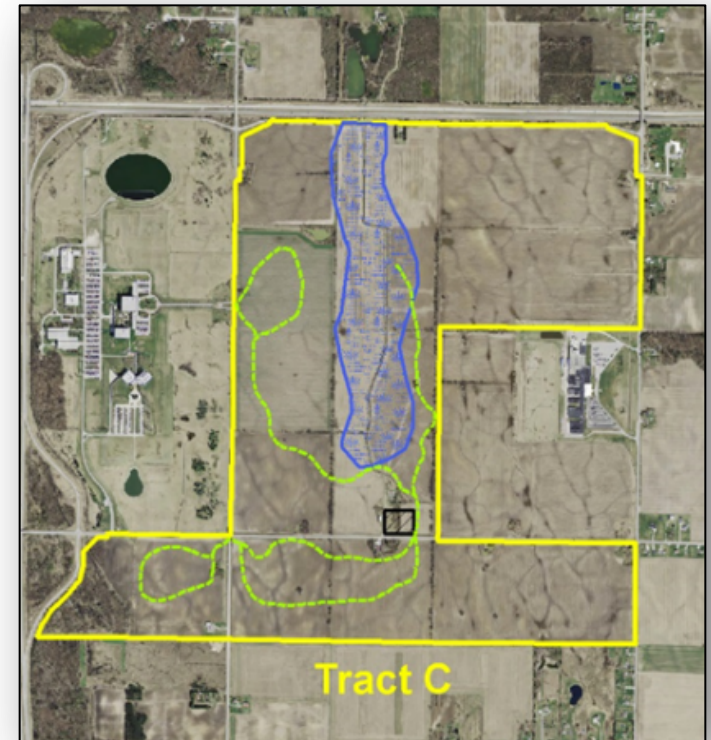
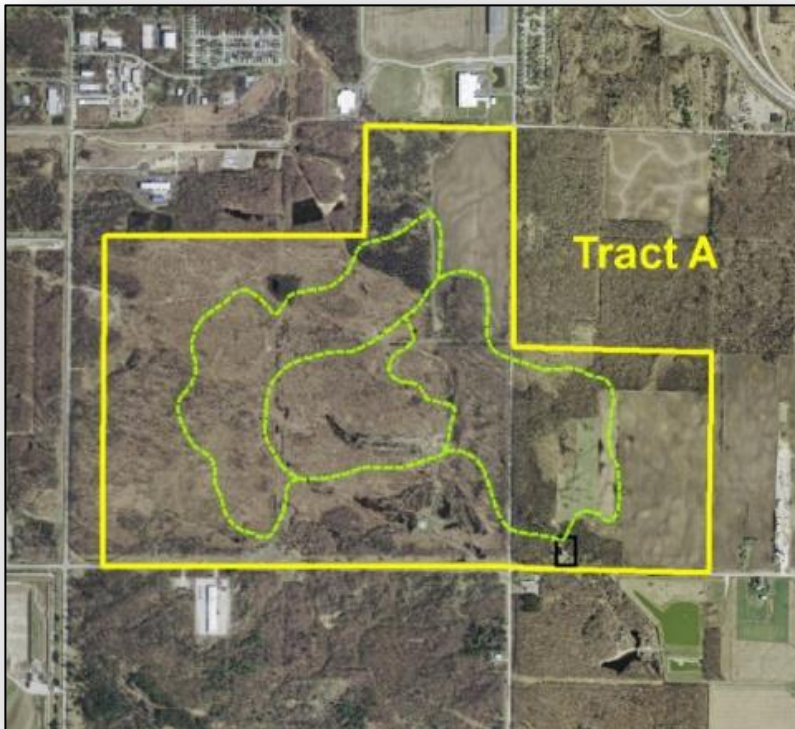
- 490 acres with nature trails and habitat restoration
- Bike trail connections with Great Lakes Bay Regional Trail
- Opened June 28th!





Sygo, Hoppler Creek, Redtail Nature Preserves

- 1,460 acres featuring wetlands, nature trails (Sygo and Redtail)
- Work is in progress with expected opening by the end of the calendar year!



Fish Passage at Dow Dam



- Final Design and Implementation Plan was approved by the Trustees
- Construction is scheduled to begin next summer



NRDAR Projects Open Now!

- Tittabawassee Floodplain and Bike Trail
- Saginaw River Headwaters Rec Area
- Saginaw River Mouth Boating Access
- Thomas Township Nature Preserve
- Eagle Ridge Nature Area



Contact Information

Kaylyn Flanigan
U.S. Fish and Wildlife Service
2651 Coolidge Road, Ste. 101
East Lansing, MI 48823
517.580.0295
kaylyn_flanigan@fws.gov



<https://www.fws.gov/project/tittabawassee-river-natural-resource-damage-assessment-and-restoration>

<https://www.fws.gov/project/saginaw-river-and-bay-natural-resource-damage-assessment-and-restoration>